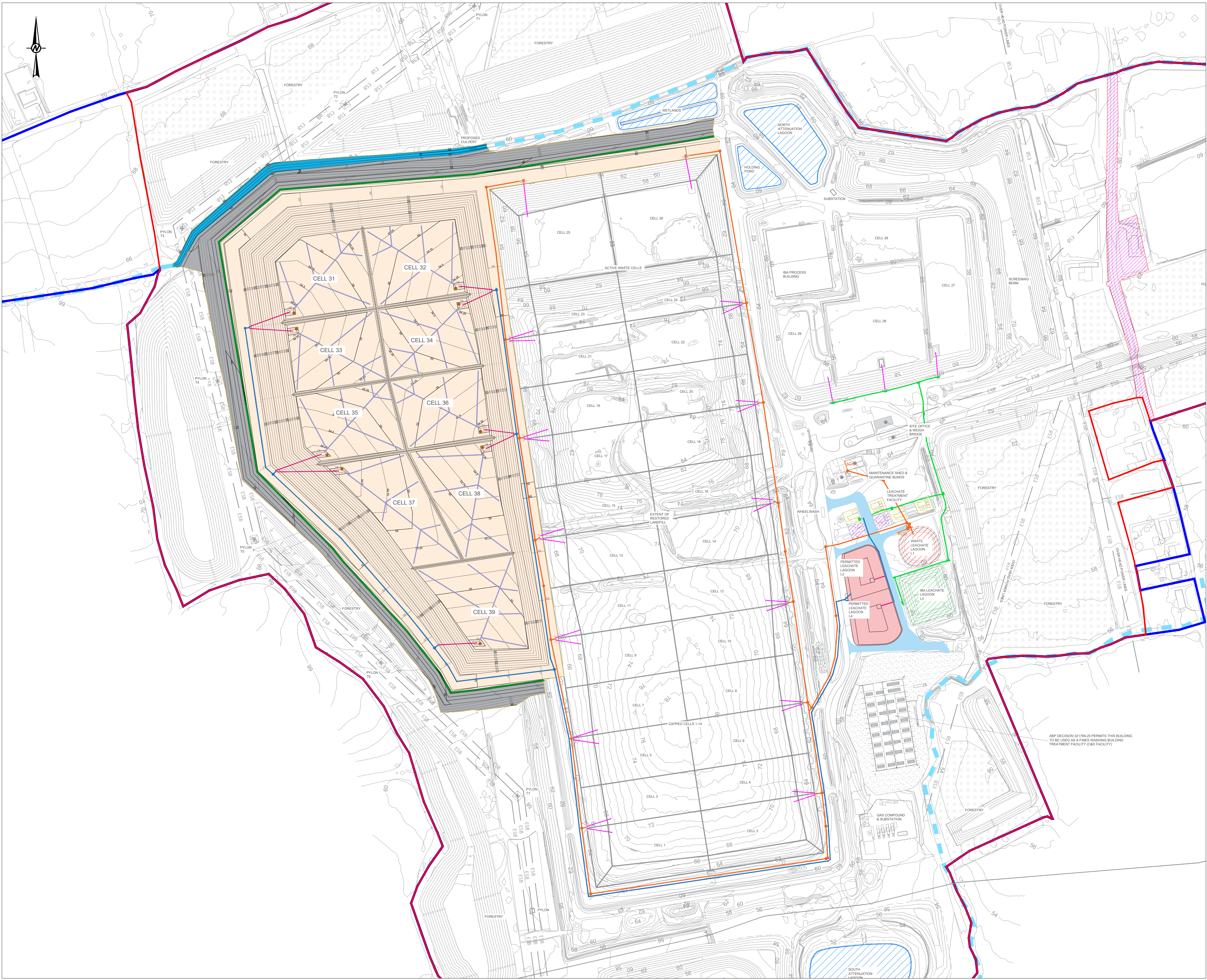
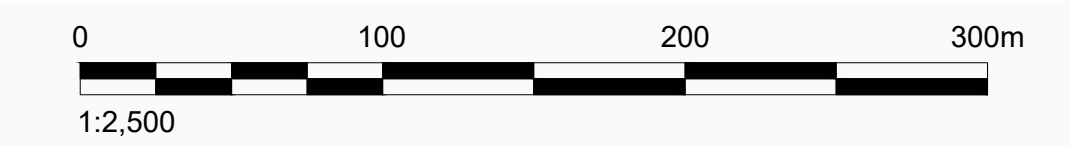


P:\Users\EP\A031\Desktop\4\000009 - Knockharley Landfill\Project West\Drawings\1 - Planning_KLL_Proposed Leachate Site Layout.dwg | Last Edited By: idp2850 Date: 2025-06-17 Time: 3:22:37 PM | Printed By: idp2850 Date: 2025-06-17 Time: 3:22:37 PM




- NOTE(S)**
- DO NOT SCALE FROM THIS DRAWING
 - ALL LEVELS SHOWN ARE IN METERS (m) UNLESS STATED OTHERWISE
 - ALL DIMENSIONS SHOWN ARE IN METERS (m) UNLESS STATED OTHERWISE
 - ALL LEVELS AND COORDINATES SHOWN ARE TO IRISH NATIONAL GRID

- LEGEND**
- PLANNING BOUNDARY
 - OWNERSHIP BOUNDARY
 - AREA WITHIN PLANNING BOUNDARY, NOT WITHIN SITE
 - EXISTING OVERHEAD POWER LINES
 - 2 X 160 mm EXISTING WASTE LEACHATE HDPE PIPELINE
 - 2 X 160 mm EXISTING IBA LEACHATE HDPE PIPELINE
 - 560 mm HDPE SIDE SLOPE RISER EXTRACTION PIPE
 - EXISTING WASTE LEACHATE LAGOON, L1
 - EXISTING IBA LEACHATE LAGOON
 - EXISTING TREATMENT FACILITY
 - PROPOSED ROADS
 - PROPOSED TREATMENT FACILITY
 - PERMITTED LEACHATE LAGOONS
 - PROPOSED LEACHATE HDPE PIPE COLLECTION NETWORK
 - PROPOSED LEACHATE HDPE SIDE SLOPE RISE
 - PROPOSED LEACHATE HDPE PIPE RINGMAIN
 - PROPOSED LEACHATE VERTICAL EXTRACTION WELL
 - PROPOSED WEST LANDFILL EXTENSION FOOTPRINT



B	2025-07-17	FOR PLANNING	DC	DC	AL AL
A	2025-06-27	FOR PLANNING	DC	DC	AL AL
REV.	YYYY-MM-DD	DESCRIPTION	DESIGNED	PREPARED	REVIEWED APPROVED

CLIENT

 **KNOCKHARLEY LANDFILL LTD.**

CONSULTANT



TOWN CENTRE HOUSE
DUBLIN ROAD
NAAS
REPUBLIC OF IRELAND
[+353] 45 810200
www.wsp.com

PROJECT				
PROPOSED LANDFILL DEVELOPMENT				
TITLE				
PROPOSED LEACHATE INFRASTRUCTURE				
PROJECT NO.	SCALE	REV.	of	DRAWING
IE0037029.9627	1/2500 @ A1	B		031

IF THIS MEASUREMENT DOES NOT MATCH WHAT IS SHOWN, THE SHEET SIZE HAS BEEN MODIFIED FROM ISO A1 25 mm